












Town of Gallatin

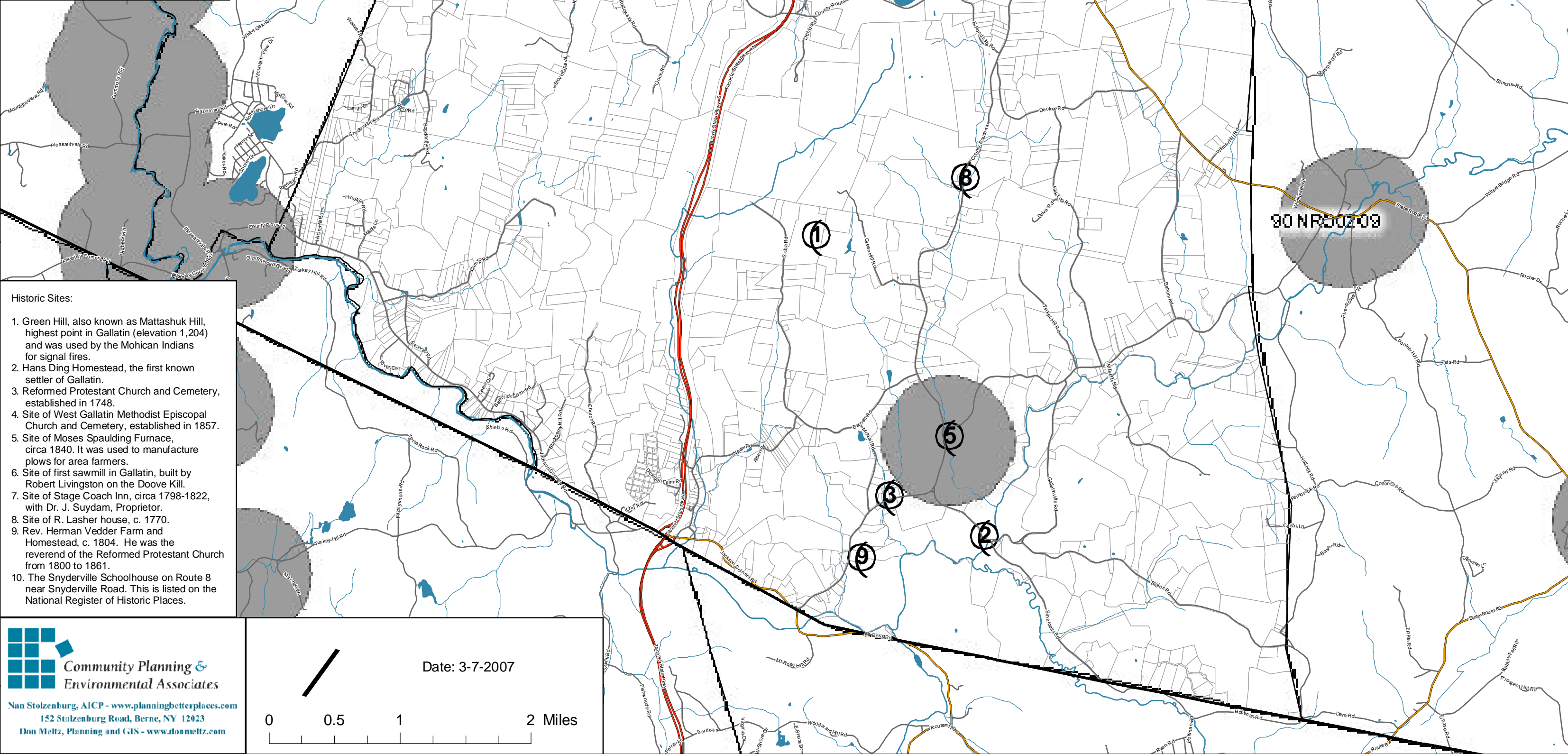
Columbia County, NY

Historic Places

-  Town Boundary
-  Neighboring Town Boundaries
-  County Boundaries
-  Parcel Boundaries
-  Water
-  Streams

Roads

-  Primary Highway
-  Secondary Road-State or County
-  Local Road
-  National Register Sites
-  Archeological Sites



- Historic Sites:
1. Green Hill, also known as Mattashuk Hill, highest point in Gallatin (elevation 1,204) and was used by the Mohican Indians for signal fires.
 2. Hans Ding Homestead, the first known settler of Gallatin.
 3. Reformed Protestant Church and Cemetery, established in 1748.
 4. Site of West Gallatin Methodist Episcopal Church and Cemetery, established in 1857.
 5. Site of Moses Spaulding Furnace, circa 1840. It was used to manufacture plows for area farmers.
 6. Site of first sawmill in Gallatin, built by Robert Livingston on the Doove Kill.
 7. Site of Stage Coach Inn, circa 1798-1822, with Dr. J. Suydam, Proprietor.
 8. Site of R. Lasher house, c. 1770.
 9. Rev. Herman Vedder Farm and Homestead, c. 1804. He was the reverend of the Reformed Protestant Church from 1800 to 1861.
 10. The Snyderville Schoolhouse on Route 8 near Snyderville Road. This is listed on the National Register of Historic Places.



**Community Planning &
Environmental Associates**

Nan Stolzenburg, AICP - www.planningbetterplaces.com
152 Stolzenburg Road, Berne, NY 12023
Don Meltz, Planning and GIS - www.donmeltz.com

Date: 3-7-2007

